

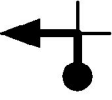

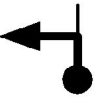

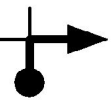



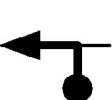

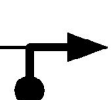

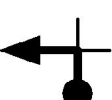











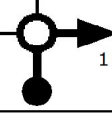



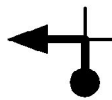















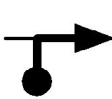

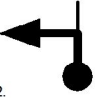








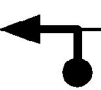










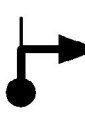
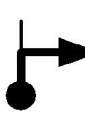

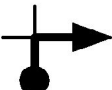
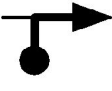
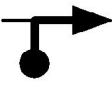






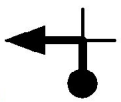
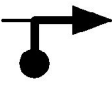



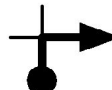
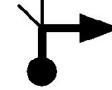
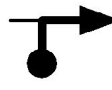





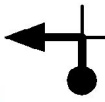



Kms Tot/Par	Image	Description
0,0 	DEBUT 0.1.	Familistère Godin
0,1 	 2.	Guise D960 - Rue Camille Desmoulins
0,1 	 4.	Guise Rue de Beauval
5,6 	 5.1.	
0,5 	 9.	Romery D461 - Rue des Fontaines
0,1 	 11.	Proisy D314
1,9 	 13.	Chigny D26
0,7 	 15.	Marly-Gomont D774 - Rue d'Englancourt
0,3 	 17.	Englancourt
0,1 	 19.	Erloy D460
2,0 	 20.1.	Autreppes D464 - Rue d'Haution
0,1 	 20.3.	Haution D77 - Rue Principale





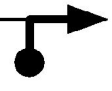


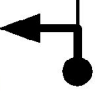
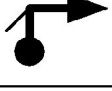

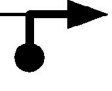
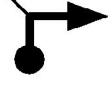
Kms Tot/Par	Image	Description
0,5 	 1.	Guise D960 - Place d'Armes
0,2 	 3.	Guise N29 - Rue Jean Moulin
0,1 	 5.	Guise D462 - Rue Saint-Médard
1,8 	 8.	Romery D31 - Faty
1,6 	 10.	Proisy
1,3 	 12.	Malzy D461 - Rue de Verdun
2,0 	 14.	Marly-Gomont D31 - Rue de la Poterie
1,0 	 16.	Marly-Gomont D774
2,2 	 18.	Grande Rue
1,3 	 20.	Saint-Algis D31 - Rue Bernard Lefèvre
4,5 	 20.2.	Haution D77 - Rue Principale
5,3 	 32.	Fontaine-lès-Vervins N2 - Route Nationale 2

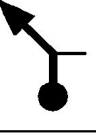


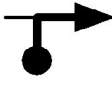
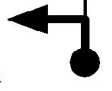

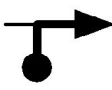

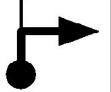



Kms Tot/Par	Image	Description
1,0 34,3	^{N2}  _{33.}	Fontaine-lès-Vervins N2 - Route Nationale
0,3 36,3	^{D966}  _{33.2.}	Vervins D966 - Rue de Montcornet
1,8 39,8	^{D613}  _{41.}	Gronard D613
0,3 42,9	^{D613}  _{41.2.}	Houry D613 - Rue de l'Abbé
0,1 43,8	 _{41.4.}	
1,0 44,9	^{D613}  _{41.6.}	D613 - Rue de la Brune
0,8 46,6	^{D51}  _{41.8.}	D51
0,8 48,7	 _{45.2.}	Hary
0,2 50,1	^{D37}  _{47.}	Hary D37
0,1 54,0	^{D37}  _{49.}	Harcigny D37
3,4 60,5	^{D749}  _{51.}	Jeantes D749
3,4 63,9	^{D75}  _{53.}	Plomion D75 - Rue de la Briqueterie






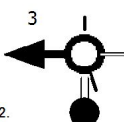
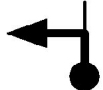


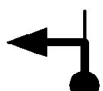

Kms Tot/Par	Image	Description
1,7 36,0	^{N2}  _{33.1.}	Vervins N2 - Avenue Paul Doumer
1,7 38,0	^{D51}  _{40.}	Vervins D51
2,8 42,6	^{D37}  _{41.1.}	Prisces D37
0,8 43,7	^{D37}  _{41.3.}	Prisces D37
0,1 43,9	^{D613}  _{41.5.}	Gronard D613 - Rue de l'Abbé
0,9 45,8	^{D61}  _{41.7.}	Burelles D61 - Rue de Verdun
1,3 47,9	^{D51}  _{45.1.}	Hary D51
1,2 49,9	^{D966}  _{46.}	Hary D966
3,8 53,9	 _{48.}	Harcigny Rue Olivier
3,1 57,1	^{D747}  _{50.}	Plomion D747 - Rue du Professeur Jean Minne
0,0 60,5	 _{52.}	Jeantes
5,3 69,2	^{D612}  _{54.}	Landouzy-la-Cour D612 - Route de Nampcelles


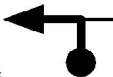

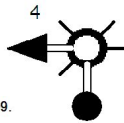
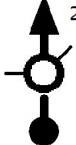
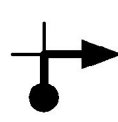




Kms Tot/Par	Image	Description
1,3 70,5	 <small>D963</small> 55.	La Bouteille D963
4,8 75,4	 <small>D38</small> 57.	La Bouteille D38
1,1 79,8	 <small>D38</small> 59.	Origny-en-Thiérache D38
0,3 81,2	 <small>D36</small> 63.	Origny-en-Thiérache D36 - Rue de la Gare
0,5 85,6	 <small>D38</small> 65.	Landouzy-la-Ville D38
4,3 92,3	 <small>D38</small> 67.	Martigny D38
1,8 96,3	 <small>D37</small> 69.	Beumé D37
0,3 96,7	 <small>D37</small> 71.	Beumé Route de la Courte Soupe
2,2 100,8	 <small>D744</small> 73.	Beumé D744
0,1 103,1	 <small>D615</small> 75.	Iviers D615
0,1 105,8	 <small>D977</small> 77.	Dohis D977 - Rue Principale
0,3 106,5	 <small>D977</small> 79.	

Kms Tot/Par	Image	Description
0,1 70,6	 <small>D751</small> 56.	La Bouteille D751
3,3 78,7	 <small>D751</small> 58.	La Bouteille Rue Chanteraine
1,1 80,9	 <small>D751</small> 59.1.	Origny-en-Thiérache
3,9 85,1	 <small>D751</small> 64.	Landouzy-la-Ville Rue du Bacquet
2,4 88,0	 <small>D38</small> 66.	Landouzy-la-Ville D38
2,2 94,5	 <small>D38</small> 68.	
0,1 96,4	 <small>D38</small> 70.	Beumé
1,9 98,6	 <small>D38</small> 72.	
2,2 103,0	 <small>D29</small> 74.	Iviers D29
2,6 105,7	 <small>D29</small> 76.	Dohis
0,4 106,2	 <small>D29</small> 78.	
0,8 107,3	 <small>D29</small> 80.	

Kms Tot/Par	Image	Description
0,6 107,9	 81.	
0,1 109,2	 83.	Parfondeval D520
3,5 112,9	 85.	Archon D744
1,6 114,6	 87.	
3,0 119,1	 89.	Renneval D611
4,5 123,6	 91.	Vigneux-Hocquet
0,2 123,9	 93.	Vigneux-Hocquet D59
0,4 127,2	 95.	Agnicourt-et-Séchelles D59 - Rue de Moranzay
3,9 134,3	 97.	Clermont-les-Fermes D977
0,1 134,5	 99.	
0,1 134,8	 101.	Bucy-lès-Pierrepont D977
1,5 142,4		Chivres-en-Laonnois Rue du Moulin

Kms Tot/Par	Image	Description
1,2 109,1	 82.	Parfondeval D520
0,2 109,4	 84.	Parfondeval D520
0,1 113,0	 86.	
1,5 116,1	 88.	Les Autels D110
0,0 119,1	 90.	Renneval D110
0,1 123,7	 92.	Vigneux-Hocquet D36
2,9 126,8	 94.	Agnicourt-et-Séchelles D58
3,2 130,4	 96.	Montigny-le-Franc D59
0,1 134,4	 98.	Bucy-lès-Pierrepont
0,2 134,7	 100.	
6,1 140,9		Bucy-lès-Pierrepont
0,1 142,5	 D596	Chivres-en-Laonnois D596 - Rue du Calvaire

Kms Tot/Par	Image	Description
0,3 142,8	 <small>D996</small>	Chivres-en-Laonnois D596 - Rue du Calvaire
3,9 147,1	 <small>104.</small>	Liesse-Notre-Dame Le Prieuré
0,0 147,2	 <small>D977</small> <small>106.</small>	Liesse-Notre-Dame D977 - Rue du Général de Gaulle
1,3 158,6	 <small>D977</small> <small>108.</small> <small>3</small>	Athies-sous-Laon D977
0,4 159,7	 <small>D181</small> <small>110.</small> <small>1</small>	Laon D181 - Avenue Charles de Gaulle
0,7 160,9	 <small>112.</small> <small>3</small>	Laon Rue Winston Churchill
0,3 162,8	 <small>D54</small>	Laon Allée des Tilleuls
0,2 163,2	 <small>D54</small>	Laon D54 - Rampe d'Ardon
0,1 163,4	 <small>D54</small>	Laon D54 - Rue de l'Arquebuse
0,1 164,0	 <small>D54</small>	Laon Rue de la Herse
0,0 164,1	 <small>114.</small>	Laon Place du Parvis Gautier de Mortagne

Kms Tot/Par	Image	Description
0,4 143,2		
0,1 147,2	 <small>105.</small>	Liesse-Notre-Dame Le Prieuré
10,1 157,3	 <small>D977</small> <small>107.</small> <small>3</small>	Athies-sous-Laon D977 - Rue Georges Brassens
0,7 159,3	 <small>D977</small> <small>109.</small> <small>4</small>	Laon D977 - Rue Jean-Jacques Rousseau
0,5 160,2	 <small>D181</small> <small>111.</small> <small>2</small>	Laon D181 - Avenue Charles de Gaulle
1,6 162,5	 <small>D54</small>	Laon D54 - Rampe d'Ardon
0,2 163,0	 <small>D54</small>	Laon D54 - Rampe d'Ardon
0,1 163,3	 <small>D54</small>	D54 - Rampe d'Ardon
0,5 163,9	 <small>D54</small>	Laon Rue Clerjot
0,1 164,1	 <small>D54</small>	Laon Place du Parvis Gautier de Mortagne
0,1 164,2	FIN <small>115.</small>	Cathédrale de Laon