
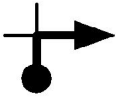





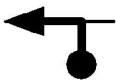





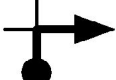













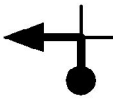











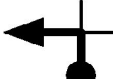



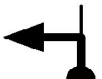





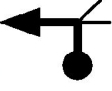



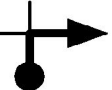

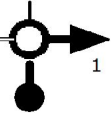



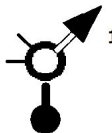


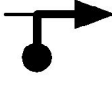
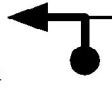



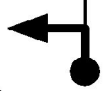
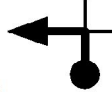
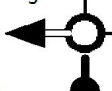


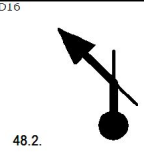
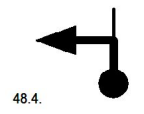
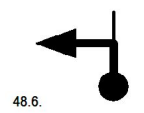
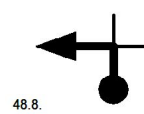
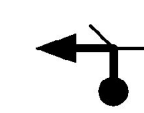
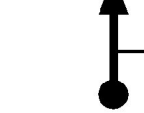
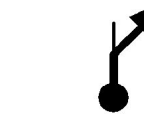







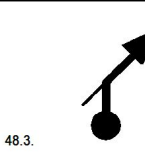
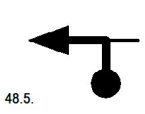
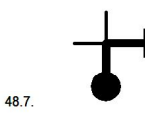
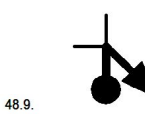
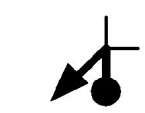







Kms Tot/Par	Image	Description
0,0 	<small>D173</small>  1.	Noyant et Aconin D173
4,2 	<small>D173</small>  3.	Chaudun D173
0,0 	<small>D805</small>  5.	Chaudun D805 - Rue Jean Jaurès
1,5 	<small>D2</small>  7.	Longpont D2 - Rue de la Glacière
0,1 	<small>D17</small>  9.	Longpont D17
0,0 	 11.	Corcy
0,3 	<small>D173</small>  13.	Corcy D173
2,6 	<small>D173</small>  15.	Faverolles D173
0,6 	<small>D805</small>  17.	Faverolles D805 - Rue Jean Jaurès
2,1 	<small>D2</small>  19.	La Ferté-Milon D2 - Rue de la Glacière
0,3 	<small>D17</small>  21.	La Ferté-Milon D17
0,1 	 23.	La Ferté-Milon



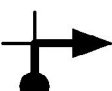

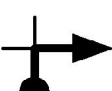


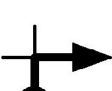

Kms Tot/Par	Image	Description
1,4 	<small>D173</small>  2.	Courmelles D173 - Le Bois de Latilly
0,1 	<small>D172</small>  4.	Chaudun D172 - Rue de l'Abbaye Notre-Dame
5,1 	<small>D17</small>  6.	Longpont D17
0,1 	 8.	Longpont
2,7 	<small>D973</small>  10.	Corcy D973
0,2 	<small>D973</small>  12.	Corcy D973
2,1 	<small>D173</small>  14.	Faverolles D173 - Le Bois de Latilly
0,2 	<small>D172</small>  16.	Faverolles D172 - Rue de l'Abbaye Notre-Dame
2,8 	<small>D17</small>  18.	Silly-la-Poterie D17
0,1 	 20.	La Ferté-Milon
2,6 	<small>D973</small>  22.	La Ferté-Milon D973
0,1 	<small>D973</small>  24.	La Ferté-Milon D973

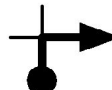

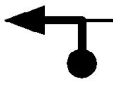
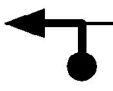
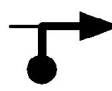

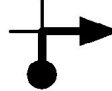

Kms Tot/Par	Image	Description
0,6 29,9	 D17 25.	La Ferté-Milon D17 - Rue de la Ramée
1,9 34,6	 D17 27.	Dammard D17 - Rue Saint-Antoine
0,3 37,0	 D17 29.	D17 - Rue Saint-Antoine
0,2 43,3	 31.	Veully-la-Poterie Ruelle Mina Helfelle
1,3 45,1	 D4 33.	Bussiares D4 - Rue de Reims
1,6 47,3	 D9 34.1.	Torcy-en-Valois D9
1,0 50,8	 37.	Bouresches
5,9 57,1	 N3 38.1.	Château-Thierry N3 - Route du Champagne
0,1 59,0	 D1390 42.	Essômes-sur-Marne D1390
5,6 65,0	 N3 44.	Bonneil N3 - Route du Champagne
0,9 67,6	 N3 46.	Romeny-sur-Marne N3 - Route du Champagne
1,1 69,5	 N3 48.	Romeny-sur-Marne N3 - Avenue du Général de Gaulle

Kms Tot/Par	Image	Description
2,8 32,7	 D973 26.	Dammard D973
2,1 36,7	 28.	Chézy-en-Orxois
6,1 43,1	 D936 30.	D936 - Rue de la Chaussée
0,5 43,8	 D936 32.	Bussiares D936 - Rue du Marché au Blé
0,6 45,7	 D4 34.	Bussiares D4 - Rue de Neuilly
2,5 49,8	 D11 36.	Bouresches D11
0,4 51,2	 D11 38.	Bouresches D11
1,8 58,9	 41.	Essômes-sur-Marne
0,4 59,4	 D9 43.	Essômes-sur-Marne D9
1,7 66,7	 N3 45.	Romeny-sur-Marne N3 - Route du Champagne
0,8 68,4	 N3 47.	Romeny-sur-Marne N3 - Route du Champagne
1,5 71,0	 D11 48.1.	Nogent-l'Artaud D11 - Rue de la Fêrotterie

Kms Tot/Par	Image	Description
1,1 72,1		Nogent-l'Artaud D16
5,4 80,7		Viels-Maisons Rue Beaupère
0,1 80,9		Viels-Maisons D933p - Grand'Rue
2,8 84,6		L'Epine-aux-Bois D863
1,7 89,8		Fontenelle-en-Brie D1
0,8 90,7		Fontenelle-en-Brie
2,7 97,3		Montlevon Rue de Fontenelle
1,3 98,6		Montlevon D20 - Route du Champagne
3,8 102,5		Courboin D86 - Rue Principale
0,3 103,8		Courboin
0,2 106,9		Saint-Eugène Rue Joyeuse
3,5 110,5		Crézancy D4 - Rue de Mézy

Kms Tot/Par	Image	Description
3,2 75,3		Nogent-l'Artaud D16
0,1 80,8		Viels-Maisons D16 - Rue Saint-Martin
0,9 81,8		Viels-Maisons D933
3,5 88,1		Rozoy-Belleville D865
0,1 89,9		Fontenelle-en-Brie D865
3,9 94,6		D85 - Le Château
0,0 97,3		Montlevon D204 - Rue de Condé
0,1 98,7		Montlevon D205
1,0 103,5		Courboin D86
2,9 106,7		Saint-Eugène Rue Joyeuse
0,1 107,0		Saint-Eugène D4 - Route du Champagne
3,4 113,9		Mézy-Moulins D4 - Rue du Bac

Kms Tot/Par	Image	Description
0,2 114,1	 ^{D85}	Mont-Saint-Père D85 - Route de Beuvardes
0,1 117,8		
4,8 122,7		Passy-sur-Marne Rue du Clos des Chemins
0,0 122,8	 ^{D852}	Passy-sur-Marne D852 - Rue de la Marne
0,5 125,1		Verneuil Rue de Condé
1,1 128,0		Le Bas Chamblon
0,2 129,9	 ^{D20}	Saint-Agnan D20 - Route du Champagne
0,1 132,1	 ^{D20}	Celles-lès-Condé D20 - Route du Champagne
0,3 133,4	 ^{59.}	Château de Condé FIN

Kms Tot/Par	Image	Description
3,6 117,7		Jaulgonne
0,1 117,9	 ^{D320}	D320 - Route du Champagne
0,1 122,8		Passy-sur-Marne Rue de Champagne
1,8 124,6	 ^{N3}	Courthiézy N3 - Route du Champagne
1,8 126,9		
1,7 129,7	 ^{D4}	Saint-Agnan D4 - Place de l'Eglise
2,1 132,0	 ^{D85}	Celles-lès-Condé D85 - Route du Champagne
1,0 133,1	 ^{D4}	Condé-en-Brie D4 - Grande Rue